

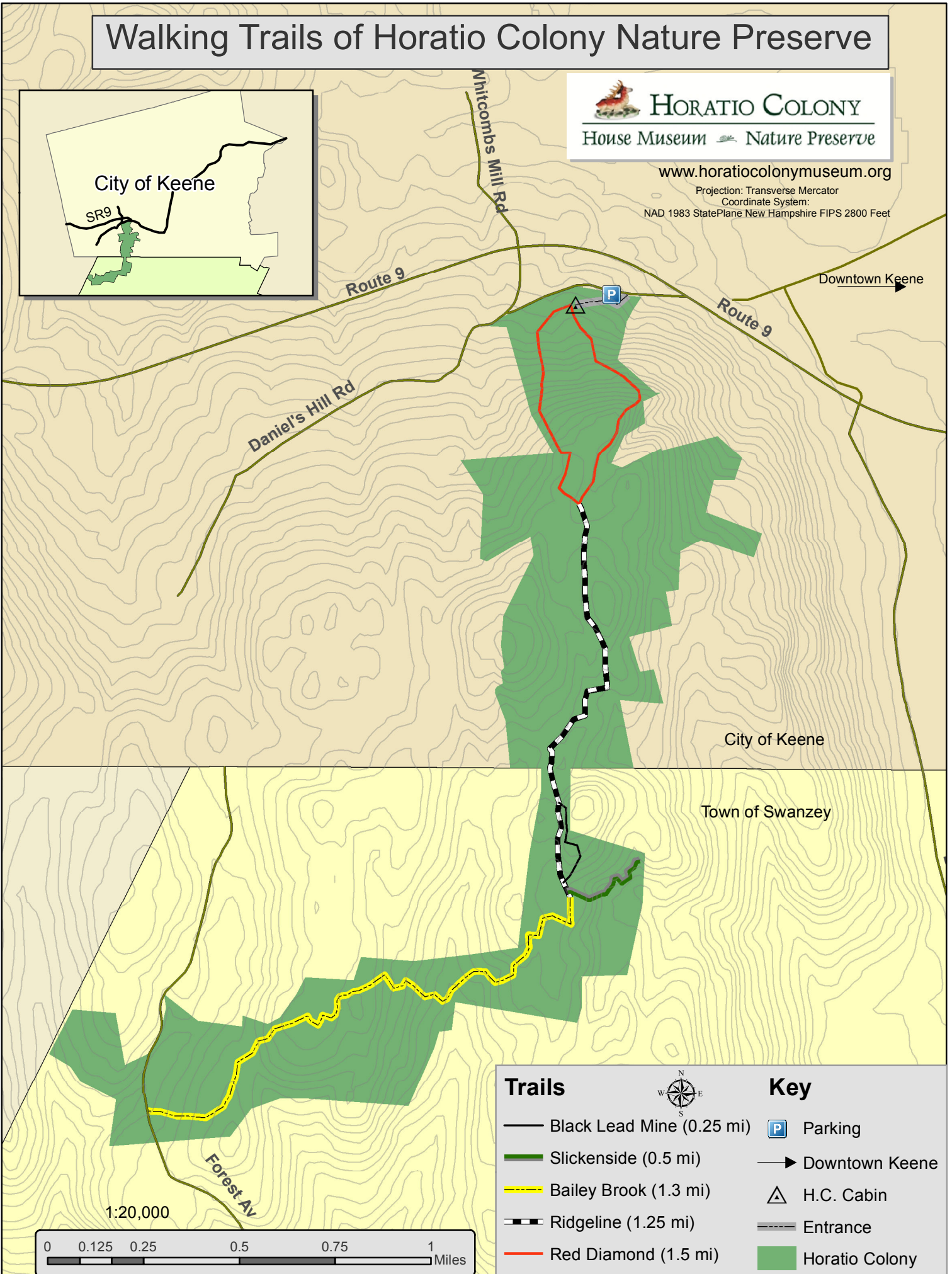
Walking Trails of Horatio Colony Nature Preserve



 **HORATIO COLONY**
House Museum  Nature Preserve

www.horatiocolonymuseum.org

Projection: Transverse Mercator
Coordinate System:
NAD 1983 StatePlane New Hampshire FIPS 2800 Feet



City of Keene






Town of Swanzey

Trails

-  Black Lead Mine (0.25 mi)
-  Slickenside (0.5 mi)
-  Bailey Brook (1.3 mi)
-  Ridgeline (1.25 mi)
-  Red Diamond (1.5 mi)



Key

-  Parking
-  Downtown Keene
-  H.C. Cabin
-  Entrance
-  Horatio Colony

1:20,000

